

SLC

Multi-purpose GNSS Receiver



CE



Building the Future with
**Accuracy
& Precision**



Designed and Engineered in Sweden

The SLC multi-purpose GNSS receiver is a surveying grade equipment armed with an industrial modem to access wireless network and a one-button operation for easy usage. Attach your tablet on the mounting plates available and connect it to the 3.5G modem with RTK corrections for cm accuracy. The USB/RS232 serial connection also allows for external power, UHF radio connection or wired connection to the display.



Swedish Quality



Multi-Constellation Tracking



Bluetooth



Long Battery Life (> 8 hours)



Windows Compatibility



Android Compatibility

iOS

iOS Compatibility



Internal 3.5G GSM Modem



Internet RTK Technology

Highly precise multi-purpose solution

Featuring a convenient internal full constellation dual frequency tracking antenna, the SLC multi-purpose GNSS receiver is capable of obtaining accurate data for any type of applications in the field. Any software running on Windows, Android or iOS accepting GNSS position over a serial port can be used, making the SLC a high precision positioning solution to virtually an unlimited number of applications.





Applications

- Mapping
- Land Survey
- Topography and As-built
- Landfill
- Hydrographic
- Agriculture
- Sensor
- UAV Base Station

Efficient and dependable


Powered by NovAtel OEM719 GNSS engine, this receiver offers precise positioning and advanced interference mitigation which performs even in the most remote or challenging environments. Using its 555 channel tracking capabilities, it can track all current and upcoming signals, offering sub-metre to centimetre precise positioning.

Satellite correction service


The SLC has TerraStar capabilities that use a global network of multi-GNSS reference stations and advanced algorithms to generate highly precise GNSS satellite orbit, clock, biases, and other system parameters. These data allow TerraStar to provide correction services with sub-metre or centimetre-level positioning accuracy to SLC receivers. Get your corrections transmitted in real-time, with minimal latency via satellites and cellular networks worldwide.

TECHNICAL SUPPORT

Satlab offers online resources and a professional support network available worldwide.



Android, Windows
and iOS Compatibility



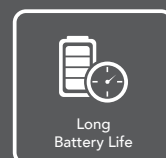
NFC
Technology



Antenna
Options



Multi-Constellation
Tracking



Long
Battery Life



Professional
Support Network

SLC Multi-purpose GNSS Receiver

Data Specifications

GNSS

Signal Tracking

GPS (L1C/A, L1C, L2C, L2P, L5)
GLONASS¹ (L1C/A, L2C/A, L2P, L3, L5)
BeiDou² (B1, B2, B3)
Galileo³ (E1, E5 AltBOC, E5A, E5B, E6)
IRNSS (L5)
QZSS (L1C/A, L1C, L2C, L5, L6)
SBAS (L1, L5)
L-Band (up to 5 channels) TerraStar[®]
1 - 100Hz⁴

Positioning Output

No. of Channels

555

HORIZONTAL POSITION ACCURACY (RMS)

Single Point L1	1.5m
Single Point L1/L2	1.2m
SBAS	0.6m
DGPS	0.4m
RTK	1cm + 1ppm
Initialization Time	<10s
Initialization Reliability	99.9%

MEASUREMENT PRECISION (RMS)

	GPS	GLONASS
L1 Carrier Phase	0.5mm	1mm
L2 Carrier Phase	1mm	1mm
L2C Carrier Phase	1mm	1mm

SYSTEM

Internal Memory

32GB

Interface

USB, RF (External GNSS Antenna), RS232, Integrated 3.5G

DATA MANAGEMENT

NTRIP, intRTK Support
NMEA 0183, NovAtel ASCII and Binary Logs
RTCM 2.1, 2.3, 3.0, 3.1, 3.2
CMR, CMR+, and RTCA
Raw data recording for post processing
Field upgradable software
Differential GPS positioning

GENERAL

Environmental

IP67 environmental protection
Temperature -10°C to 50°C Operating
-20°C to 65°C Storage

Physical Properties

Size: 250mm x 95mm x 30mm
Weight: 620g
Power: Mini USB Charging (power bank compatible)
Battery Life: 8 - 12 hours

Note

¹ Hardware ready for L3 and L5

² Designed for BeiDou phase 2 and 3, B1 and B2 compatibility. B3 conditionally supported and subject to change.

³ E1bc support only. Hardware ready for E6bc

⁴ Optional



Headquarters:

Datavägen 21B
SE-436 32 Askim, Sweden
info@satlabgps.com

Regional Offices:

Warsaw, Poland
Jičín, Czech Republic
Ankara, Turkey
Scottsdale, USA
Singapore
Hong Kong
Dubai, UAE

www.satlab.com.se

